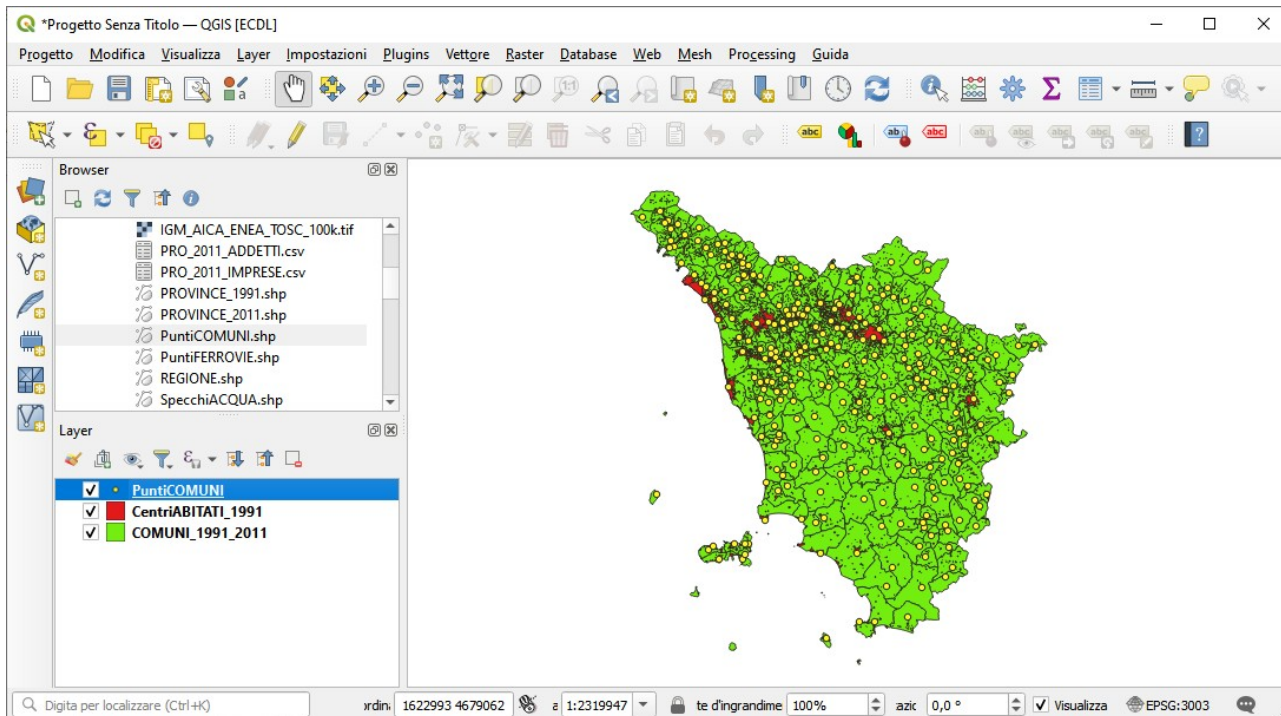


3.1.1.3 Salvare il lavoro attivo

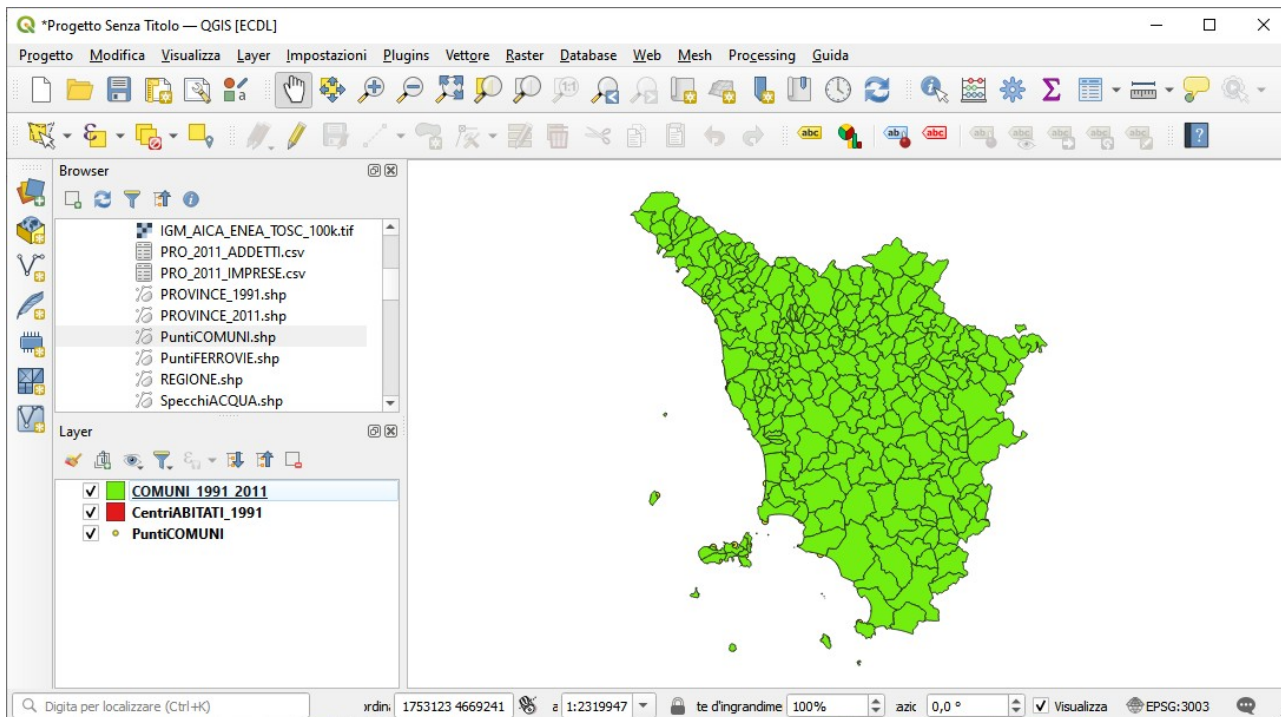
Ipotesi Dati presenti nella **cartella ECDLGIS_SYLLABUS** (con il seguente percorso: C:\GISeQGIS_DATI\ECDLGIS_SYLLABUS)

Vogliamo caricare i layer vettoriali poligonali dei confini dei comuni (*COMUNI_1991_2011*), delle aree che perimetrano i centri abitati dei comuni (*CentriABITATI*) e il layer puntuale della posizione dei municipi comunali (*PuntiCOMUNI*) della regione Toscana e salvare il lavoro per futuri riutilizzi con il nome *Centri_Comuni_Municipi*.

Un modo diretto per fare i caricamenti e visualizzare i risultati nell'area mappa è quello di utilizzare il **Pannello Browser**. Cliccando 2 volte su ogni selezione di layer effettuata nell'albero dei layer, si ottiene:

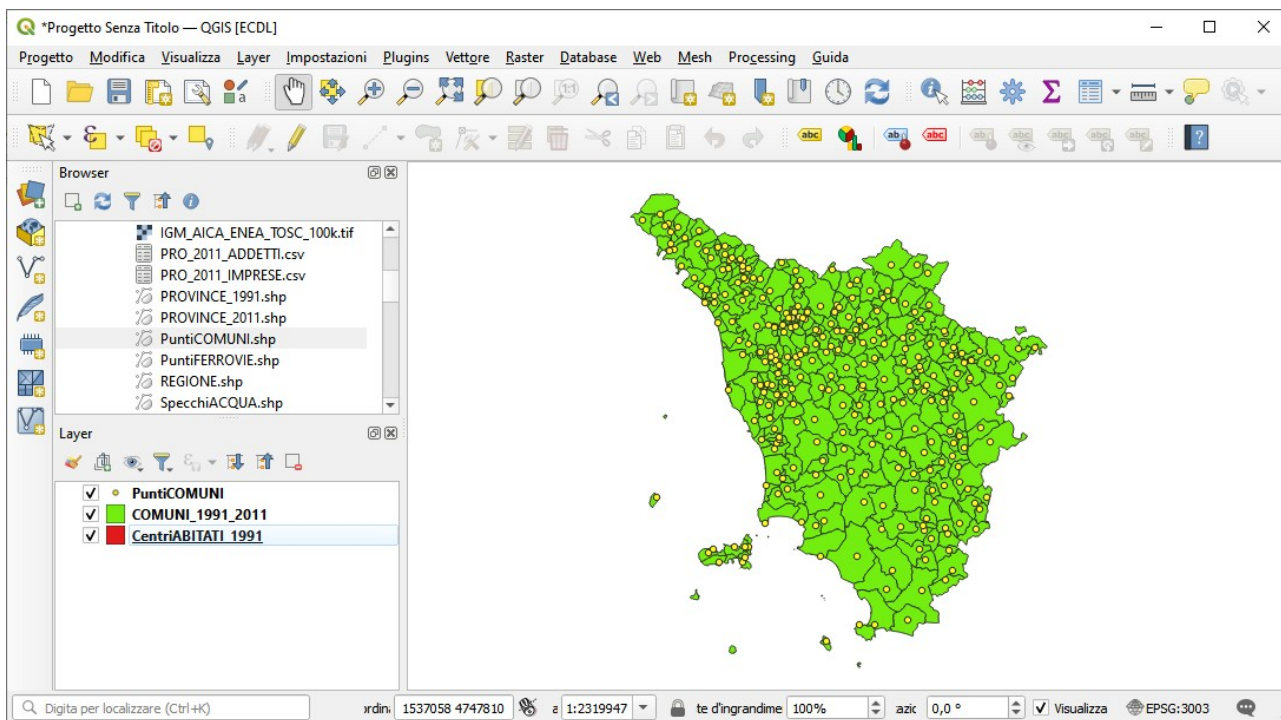


da notare che la visualizzazione può essere diversa sia per le simbologie e i colori sia sopra tutto in funzione dell'ordine di caricamento dei layer, ad esempio se si carica per primo *PuntiCOMUNI.shp*, poi *CentriABITATI.shp* e quindi *COMUNI_1991.shp* si otterrebbe:



si vedrebbe solo il layer dei comuni. Questo accade perché se non sono attivate trasparenze i layer si ricoprono, il penultimo ricopre il primo e l'ultimo ricopre il primo e il secondo. E' sempre possibile alterare la gerarchia di visualizzazione: ad esempio se nella ultima configurazione si vogliono rendere di nuovo visibili i punti di *PuntiCOMUNI* si posiziona nel pannello Layer il mouse su tale layer e

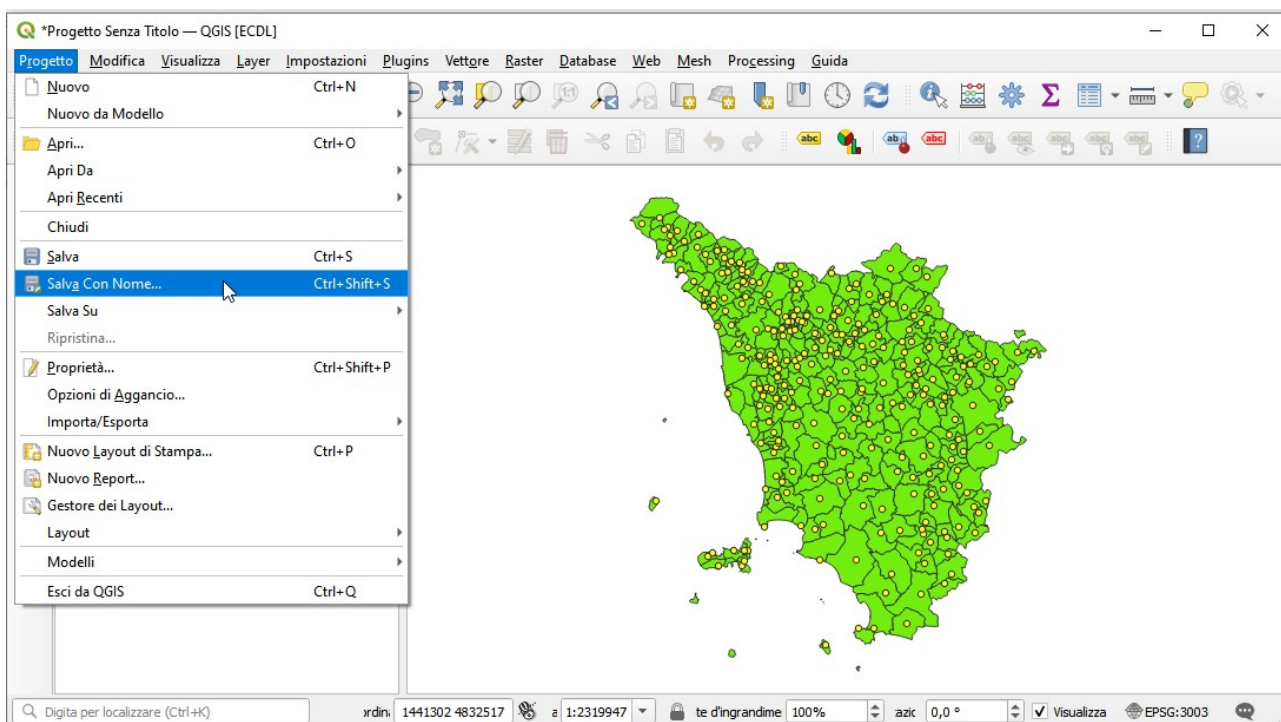
tenendo premuto il tasto sinistro del mouse lo si sposta in alto come primo layer della catasta, si ottiene:



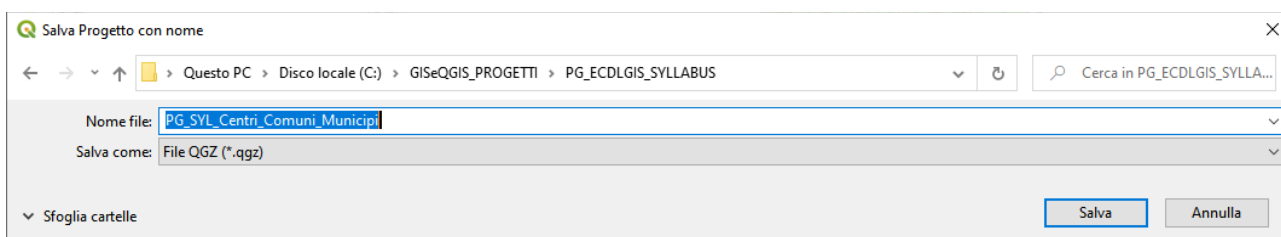
ora sono i *Centri abitati* che non sono visibili.

Quanto elaborato avviene in memoria temporanea in un'area che si chiama (vedi scritta in alto a sinistra) ***Progetto Senza Titolo — QGIS**

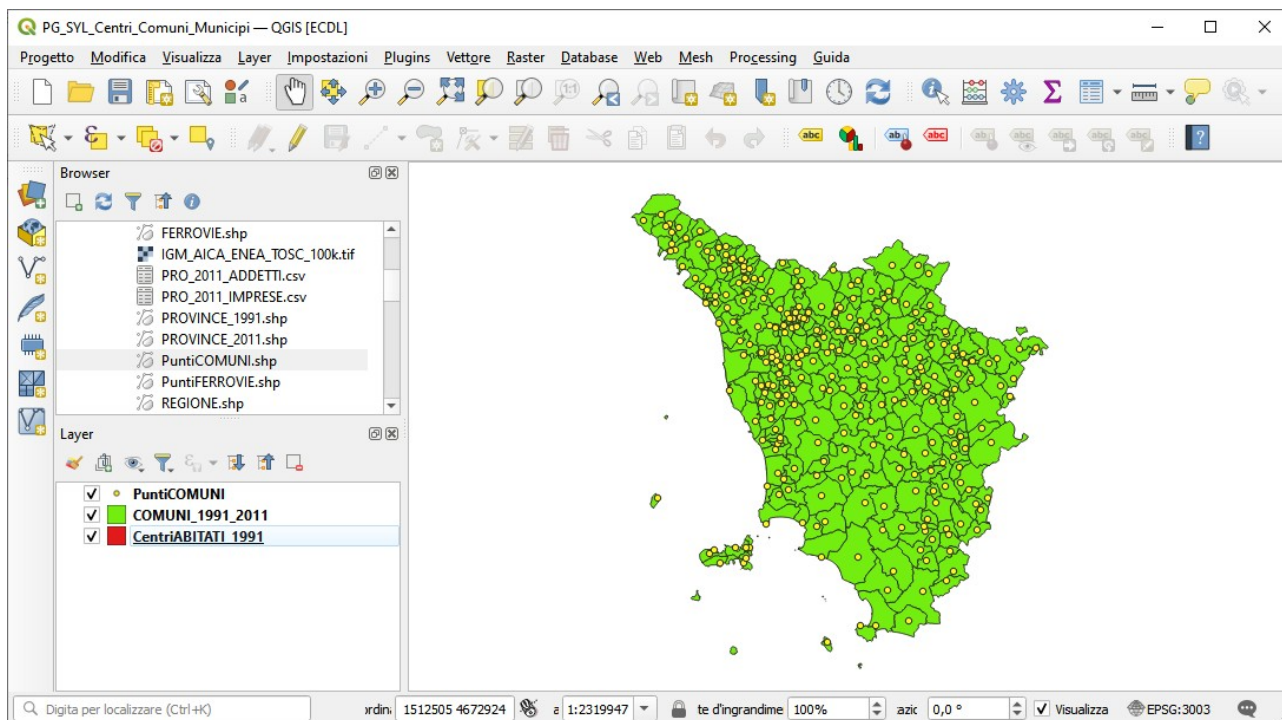
Ipotizziamo di voler salvare il lavoro fatto in questa configurazione, in Barra dei Menu selezionare **Progetto ► Salva con Nome...**:



salviamo nella cartella **GISeQGIS_PROGETTI/PG_ECDLGIS_SYLLABUS** con il nome **PG_SYL_Centri_Comuni_Municipi**:



si crea il file **PG_SYL_Centri_Comuni_Municipi.qgz** in **GISeQGIS_PROGETTI/PG_ECDLGIS_SYLLABUS**, (tale file è la versione compressa del file **PG_SYL_Centri_Comuni_Municipi.qgs**), il salvataggio cambia la scritta in alto a sinistra con il nome scelto per il Progetto:



Se si apre - ad esempio con *Notepad* - il file *Centri_Comuni_Municipi.qgs* si può notare che è un **file xml** con una serie di definizioni per memorizzare le opzioni e le scelte in essere ma non ci sono i dati per i quali c'è solo l'indirizzamento. Attenzione quindi che spostando i dati in altra cartella li si dovrà ricercare per riassociarli al Progetto.

Listato parziale del file **Centri_Comuni_Municipi.qgs**:

```
<!DOCTYPE qgis PUBLIC 'http://mrcc.com/qgis.dtd' 'SYSTEM'>
<qgis saveUserFull="Giuseppe Mattiozzi" projectname="" saveDateTime="2023-05-08T18:25:26" version="3.28.5-Firenze" saveUser="mattiozzi">
<homePath path=""/>
<title></title>
<transaction mode="Disabled"/>
<projectFlags set=""/>
<projectCrs>
<spatialRefs sys nativeFormat="Wkt">
<wkt>PROJCRS["Monte Mario / Italy zone 1",BASEGEOGCRS["Monte Mario",DATUM["Monte Mario",ELLIPSOID["International
1924",6378388.297,LENGHTHUNIT["metre",1]],PRIMEM["Greenwich",0,ANGLEUNIT["degree",0.0174532925199433]],ID["EPSG",4265]],CONVERSION["Italy zone 1",METHOD["Transverse
Mercator",ID["EPSG",9807]],PARAMETER["Latitude of natural origin",0,ANGLEUNIT["degree",0.0174532925199433]],ID["EPSG",8801]],PARAMETER["Longitude of natural
origin",9,ANGLEUNIT["degree",0.0174532925199433]],ID["EPSG",8802]],PARAMETER["Scale factor at natural origin",0.9996,SCALEUNIT["unity",1]],ID["EPSG",8805]],PARAMETER["False
easting",1500000,LENGHTHUNIT["metre",1]],ID["EPSG",8806]],PARAMETER["False northing",0,LENGHTHUNIT["metre",1]],ID["EPSG",8807]],CS[Cartesian,2],AXIS["easting
(X)",east,ORDER[1],LENGHTHUNIT["metre",1]],AXIS["northing (Y)",north,ORDER[2],LENGHTHUNIT["metre",1]],USAGE[SCOPE["Engineering survey, topographic mapping,"],AREA["Italy - onshore and offshore -
west of 12°E."],BBOX[36.53,5.93,47.04,12]],ID["EPSG",3003]]</wkt>
<proj4>+proj=tmerc +lat_0=0 +lon_0=9 +k=0.9996 +x_0=1500000 +y_0=0 +ellps=intl +units=m +no_defs</proj4>
<srsid>968</srsid>
<srid>3003</srid>
<authid>EPSG:3003</authid>
<description>Monte Mario / Italy zone 1</description>
<projectionacronym>tmerc</projectionacronym>
<ellipsoidacronym>EPSG:7022</ellipsoidacronym>
<geographicflag>>false</geographicflag>
</spatialRefs>
</projectCrs>
<layer-tree-group>
<customproperties>
<Option/>
</customproperties>
<layer-tree-layer expanded="1" patch_size="-1,-1" legend_split_behavior="0" name="PuntiCOMUNI" providerKey="ogr" id="PuntiCOMUNI_d8cb8af6_4a10_4fa6_97c6_ab3f018a577a" legend_exp=""
source="..\\..\\GISeQGIS_DATI\\ECDLGIS_SYLLABUS\\PuntiCOMUNI.shp" checked="Qt::Checked">
<customproperties>
<Option/>
</customproperties>
<layer-tree-layer expanded="1" patch_size="-1,-1" legend_split_behavior="0" name="COMUNI_1991_2011" providerKey="ogr" id="COMUNI_1991_2011_d18f85c9_49e9_44b5_82ba_678b1da594dc" legend_exp=""
source="..\\..\\GISeQGIS_DATI\\ECDLGIS_SYLLABUS\\COMUNI_1991_2011.shp" checked="Qt::Checked">
<customproperties>
<Option/>
</customproperties>
<layer-tree-layer expanded="1" patch_size="-1,-1" legend_split_behavior="0" name="CentriABITATI_1991" providerKey="ogr" id="CentriABITATI_1991_5b952747_980b_4c32_a0ff_175e3671aa0a" legend_exp=""
source="..\\..\\GISeQGIS_DATI\\ECDLGIS_SYLLABUS\\CentriABITATI_1991.shp" checked="Qt::Checked">
<customproperties>
<Option/>
</customproperties>
<layer-tree-layer>
<custom-order enabled="0">
<item>CentriABITATI_1991_5b952747_980b_4c32_a0ff_175e3671aa0a</item>
```

```

<item>COMUNI_1991_2011_d18f85c9_49e9_44b5_82ba_678b1da594dc</item>
<item>PuntiCOMUNI_d8cb8af6_4a10_4fa6_97c6_ab3f018a577a</item>
</custom-order>
</layer-tree-group>
<snapping-settings minScale="0" self-snapping="0" scaleDependencyMode="0" mode="2" enabled="0" maxScale="0" intersection-snapping="0" type="0" tolerance="12" unit="1">
<individual-layer-settings>
<layer-setting minScale="0" enabled="0" maxScale="0" id="COMUNI_1991_2011_d18f85c9_49e9_44b5_82ba_678b1da594dc" units="1" type="0" tolerance="12"/>
<layer-setting minScale="0" enabled="0" maxScale="0" id="PuntiCOMUNI_d8cb8af6_4a10_4fa6_97c6_ab3f018a577a" units="1" type="0" tolerance="12"/>
<layer-setting minScale="0" enabled="0" maxScale="0" id="CentriABITATI_1991_5b952747_980b_4c32_a0ff_175e3671aa0a" units="1" type="0" tolerance="12"/>
</individual-layer-settings>
</snapping-settings>
<relations/>
<polymorphicRelations/>
<mapcanvas name="theMapCanvas" annotationsVisible="1">
<units>meters</units>
<extent>
<xmin>1549326.18110695504583418</xmin>
<ymin>4672151.33450477849692106</ymin>
<xmax>1777076.37330761994235218</xmax>
<ymax>4930947.23748055938631296</ymax>
</extent>
<rotation>0</rotation>
<destinationsrs>
<spatialrefsys nativeFormat="Wkt">
<wkt>PROJCRS["Monte Mario / Italy zone 1",BASEGEOGCRS["Monte Mario",DATUM["Monte Mario",ELLIPSOID["International
1924",6378388.297,LENGHTHUNIT["metre",1]],PRIMEM["Greenwich",0,ANGLEUNIT["degree",0.0174532925199433]],ID["EPSG",4265]],CONVERSION["Italy zone 1",METHOD["Transverse
Mercator",ID["EPSG",9807]],PARAMETER["Latitude of natural origin",0,ANGLEUNIT["degree",0.0174532925199433]],ID["EPSG",8801]],PARAMETER["Longitude of natural
origin",9,ANGLEUNIT["degree",0.0174532925199433]],ID["EPSG",8802]],PARAMETER["Scale factor at natural origin",0.9996,SCALEUNIT["unity",1]],ID["EPSG",8805]],PARAMETER["False
eastng",1500000,LENGHTHUNIT["metre",1]],ID["EPSG",8806]],PARAMETER["False northing",0,LENGHTHUNIT["metre",1]],ID["EPSG",8807]],CS[Cartesian,2],AXIS["easting
(X)",east,ORDER[1],LENGHTHUNIT["metre",1]],AXIS["northing (Y)",north,ORDER[2],LENGHTHUNIT["metre",1]],USAGE[SCOPE["Engineering survey, topographic mapping.",AREA["Italy - onshore and offshore -
west of 12°E."],BBOX[36.53,5.93,47.04,12]],ID["EPSG",3003]]</wkt>
<proj4>+proj=tmmerc +lat_0=0 +lon_0=9 +k=0.9996 +x_0=1500000 +y_0=0 +ellps=intl +units=m +no_defs</proj4>
<srSID>968</srSID>
<srID>3003</srID>
<authID>EPSG:3003</authID>
<description>Monte Mario / Italy zone 1</description>
<projectionacronym>tmmerc</projectionacronym>
<ellipsoidacronym>EPSG:7022</ellipsoidacronym>
<geographicflag>false</geographicflag>
</spatialrefsys>
</destinationsrs>
<rendermaptile>0</rendermaptile>
<expressionContextScope/>
</mapcanvas>
<projectModels/>
<legend updateDrawingOrder="true">
<legendlayer open="true" showFeatureCount="0" name="PuntiCOMUNI" drawingOrder="-1" checked="Qt::Checked">
<filegroup hidden="false" open="true">
<legendlayerfile isInOverview="0" layerid="PuntiCOMUNI_d8cb8af6_4a10_4fa6_97c6_ab3f018a577a" visible="1"/>
</filegroup>
</legendlayer>
<legendlayer open="true" showFeatureCount="0" name="COMUNI_1991_2011" drawingOrder="-1" checked="Qt::Checked">
<filegroup hidden="false" open="true">
<legendlayerfile isInOverview="0" layerid="COMUNI_1991_2011_d18f85c9_49e9_44b5_82ba_678b1da594dc" visible="1"/>
</filegroup>
</legendlayer>
<legendlayer open="true" showFeatureCount="0" name="CentriABITATI_1991" drawingOrder="-1" checked="Qt::Checked">
<filegroup hidden="false" open="true">
<legendlayerfile isInOverview="0" layerid="CentriABITATI_1991_5b952747_980b_4c32_a0ff_175e3671aa0a" visible="1"/>
</filegroup>
</legendlayer>
</legend>
<mapViewDocks/>
<mapcanvas name="mAreaCanvas" annotationsVisible="1">
<units>degrees</units>
<extent>
<xmin>0</xmin>
<ymin>0</ymin>
<xmax>0</xmax>
<ymax>0</ymax>
</extent>
<rotation>0</rotation>
<destinationsrs>
<spatialrefsys nativeFormat="Wkt">
<wkt>GEOGCRS["WGS 84",ENSEMBLE["World Geodetic System 1984 ensemble",MEMBER["World Geodetic System 1984 (Transit)],MEMBER["World Geodetic System 1984 (G730)],MEMBER["World
Geodetic System 1984 (G873)],MEMBER["World Geodetic System 1984 (G1150)],MEMBER["World Geodetic System 1984 (G1674)],MEMBER["World Geodetic System 1984 (G1762)],MEMBER["World Geodetic
System 1984 (G2139)"],ELLIPSOID["WGS
84",6378137,298.257223563,LENGHTHUNIT["metre",1]],ENSEMBLEACCURACY[2,0]],PRIMEM["Greenwich",0,ANGLEUNIT["degree",0.0174532925199433]],CS[ellipsoidal,2],AXIS["geodetic latitude
(Lat)",north,ORDER[1],ANGLEUNIT["degree",0.0174532925199433]],AXIS["geodetic longitude (Lon)",east,ORDER[2],ANGLEUNIT["degree",0.0174532925199433]],USAGE[SCOPE["Horizontal component of 3D
system."],AREA["World."],BBOX[-90,-180,90,180]],ID["EPSG",4326]]</wkt>
<proj4>+proj=longlat +datum=WGS84 +no_defs</proj4>
<srSID>3452</srSID>
<srID>4326</srID>
<authID>EPSG:4326</authID>
<description>WGS 84</description>
<projectionacronym>longlat</projectionacronym>
<ellipsoidacronym>EPSG:7030</ellipsoidacronym>
<geographicflag>true</geographicflag>
</spatialrefsys>
</destinationsrs>
<rendermaptile>0</rendermaptile>
<expressionContextScope/>
</mapcanvas>
<main-annotation-layer refreshOnNotifyEnabled="0" refreshOnNotifyMessage="" legendPlaceholderImage="" autoRefreshTime="0" autoRefreshEnabled="0" type="annotation">
<id>Annotazioni_fdf271e9_0d4d_4804_bf54_4a85b29fd5b6</id>
<datasource></datasource>
<keywordList>
<value></value>
</keywordList>
<layername>Annotazioni</layername>
<srS>
<spatialrefsys nativeFormat="Wkt">
<wkt>PROJCRS["Monte Mario / Italy zone 1",BASEGEOGCRS["Monte Mario",DATUM["Monte Mario",ELLIPSOID["International
1924",6378388.297,LENGHTHUNIT["metre",1]],PRIMEM["Greenwich",0,ANGLEUNIT["degree",0.0174532925199433]],ID["EPSG",4265]],CONVERSION["Italy zone 1",METHOD["Transverse
Mercator",ID["EPSG",9807]],PARAMETER["Latitude of natural origin",0,ANGLEUNIT["degree",0.0174532925199433]],ID["EPSG",8801]],PARAMETER["Longitude of natural
origin",9,ANGLEUNIT["degree",0.0174532925199433]],ID["EPSG",8802]],PARAMETER["Scale factor at natural origin",0.9996,SCALEUNIT["unity",1]],ID["EPSG",8805]],PARAMETER["False
eastng",1500000,LENGHTHUNIT["metre",1]],ID["EPSG",8806]],PARAMETER["False northing",0,LENGHTHUNIT["metre",1]],ID["EPSG",8807]],CS[Cartesian,2],AXIS["easting
(X)",east,ORDER[1],LENGHTHUNIT["metre",1]],AXIS["northing (Y)",north,ORDER[2],LENGHTHUNIT["metre",1]],USAGE[SCOPE["Engineering survey, topographic mapping.",AREA["Italy - onshore and offshore -
west of 12°E."],BBOX[36.53,5.93,47.04,12]],ID["EPSG",3003]]</wkt>
<proj4>+proj=tmmerc +lat_0=0 +lon_0=9 +k=0.9996 +x_0=1500000 +y_0=0 +ellps=intl +units=m +no_defs</proj4>
<srSID>968</srSID>
<srID>3003</srID>
<authID>EPSG:3003</authID>
<description>Monte Mario / Italy zone 1</description>
<projectionacronym>tmmerc</projectionacronym>
<ellipsoidacronym>EPSG:7022</ellipsoidacronym>
<geographicflag>false</geographicflag>
</spatialrefsys>
</destinationsrs>
<rendermaptile>0</rendermaptile>
<expressionContextScope/>
</mapcanvas>

```

```

easting",1500000,LENGTHUNIT["metre",1],ID["EPSG",8806]],PARAMETER["False northing",0,LENGTHUNIT["metre",1],ID["EPSG",8807]]],CS[Cartesian,2],AXIS["easting
(X)",east,ORDER[1],LENGTHUNIT["metre",1]],AXIS["northing (Y)",north,ORDER[2],LENGTHUNIT["metre",1]],USAGE[SCOPE["Engineering
survey, topographic mapping."],AREA["Italy - onshore and offshore - west of 12°E."],BBOX[36.53,5.93,47.04,12]],ID["EPSG",3003]]</wkt>
<proj4>+proj=tmerc +lat_0=0 +lon_0=9 +k=0.9996 +x_0=1500000 +y_0=0 +ellps=intl +units=m +no_defs</proj4>
<srsid>968</srsid>
<srid>3003</srid>
<authid>EPSG:3003</authid>
<description>Monte Mario / Italy zone 1</description>
<projectionacronym>tmerc</projectionacronym>
<ellipsoidacronym>EPSG:7022</ellipsoidacronym>
<geographicflag>>false</geographicflag>
</spatialrefsys>
</srs>
<resourceMetadata>
<identifier></identifier>
<parentidentifier></parentidentifier>
<language></language>
<type></type>
<title></title>
<abstract></abstract>
<links>
<fees></fees>
<encoding></encoding>
<crs>
<spatialrefsys nativeFormat="Wkt">
<wkt></wkt>
<proj4></proj4>
<srsid></srsid>
<srid></srid>
<authid></authid>
<description></description>
<projectionacronym></projectionacronym>
<ellipsoidacronym></ellipsoidacronym>
<geographicflag></geographicflag>
</spatialrefsys>
</crs>
<extent>
</resourceMetadata>
<items>
<layerOpacity>1</layerOpacity>
<blendMode>0</blendMode>
<paintEffect>
</main-annotation-layer>
<projectlayers>
<maplayer type="vector" readOnly="0" maxScale="0" autoRefreshTime="0" hasScaleBasedVisibilityFlag="0" refreshOnNotifyMessage="" simplifyAlgorithm="0" simplifyDrawingHints="1" wkbType="MultiPolygon"
simplifyMaxScale="1" minScale="10000000" refreshOnNotifyEnabled="0" simplifyLocal="1" styleCategories="AllStyleCategories" symbologyReferenceScale="-1" geometry="Polygon" simplifyDrawingTol="1"
labelsEnabled="0" legendPlaceholderImage="" autoRefreshEnabled="0">
<extent>
<xmin>1554748.80473078042268753</xmin>
<ymin>4678313.14171848725527525</ymin>
<xmax>1771653.74968379456549883</xmax>
<ymax>4924785.43026685062795877</ymax>
</extent>
<wgs84extent>
<xmin>9.66340095560605405</xmin>
<ymin>42.20968624439390737</ymin>
<xmax>12.41231617415977162</xmax>
<ymax>44.47414679248208103</ymax>
</wgs84extent>
<id>COMUNI_1991_2011_d18f85c9_49e9_44b5_82ba_678b1da594dc</id>
<datasource>../GIS/QGIS_DATI/ECDLGIS_SYLLABUS/COMUNI_1991_2011.shp</datasource>
<keywordList>
<value></value>
</keywordList>
<layername>COMUNI_1991_2011</layername>
<srs>
<spatialrefsys nativeFormat="Wkt">
<wkt>PROJCRS["Monte Mario / Italy zone 1",BASEGEOGCRS["Monte Mario",DATUM["Monte Mario",ELLIPSOID["International
1924",6378388.297,LENGTHUNIT["metre",1]],PRIMEM["Greenwich",0,ANGLEUNIT["degree",0.0174532925199433]],ID["EPSG",4265]],CONVERSION["Italy zone 1",METHOD["Transverse
Mercator",ID["EPSG",9807]],PARAMETER["Latitude of natural origin",0,ANGLEUNIT["degree",0.0174532925199433]],ID["EPSG",8801]],PARAMETER["Longitude of natural
origin",9,ANGLEUNIT["degree",0.0174532925199433]],ID["EPSG",8802]],PARAMETER["Scale factor at natural origin",0.9996,SCALEUNIT["unity",1],ID["EPSG",8805]],PARAMETER["False
easting",1500000,LENGTHUNIT["metre",1],ID["EPSG",8806]],PARAMETER["False northing",0,LENGTHUNIT["metre",1],ID["EPSG",8807]]],CS[Cartesian,2],AXIS["easting
(X)",east,ORDER[1],LENGTHUNIT["metre",1]],AXIS["northing (Y)",north,ORDER[2],LENGTHUNIT["metre",1]],USAGE[SCOPE["Engineering survey, topographic mapping."],AREA["Italy - onshore and offshore -
west of 12°E."],BBOX[36.53,5.93,47.04,12]],ID["EPSG",3003]]</wkt>
<proj4>+proj=tmerc +lat_0=0 +lon_0=9 +k=0.9996 +x_0=1500000 +y_0=0 +ellps=intl +units=m +no_defs</proj4>
<srsid>968</srsid>
<srid>3003</srid>
<authid>EPSG:3003</authid>
OMISSIS

<projectMetadata>
<identifier></identifier>
<parentidentifier></parentidentifier>
<language></language>
<type></type>
<title></title>
<abstract></abstract>
<links>
<author>Giuseppe Mattiozzi</author>
<creation>2023-05-08T14:41:31</creation>
</projectMetadata>
<Annotations>
<Layouts>
<mapViewDocks3D>
<Bookmarks>
<ProjectViewSettings rotation="0" UseProjectScales="0">
<Scales>
</ProjectViewSettings>
<ProjectStyleSettings DefaultSymbolOpacity="1" projectStyleId="attachment:///FCxOFQ_styles.db" RandomizeDefaultSymbolColor="1">
<databases>
</ProjectStyleSettings>
<ProjectTimeSettings frameRate="1" timeStep="1" timeStepUnit="h" cumulativeTemporalRange="0"/>
<ElevationProperties>
<terrainProvider type="flat">
<TerrainProvider scale="1" offset="0"/>

```

```

</terrainProvider>
</ElevationProperties>
<ProjectDisplaySettings CoordinateAxisOrder="Default" CoordinateType="MapCrs">
<BearingFormat id="bearing">
<Option type="Map">
<Option name="decimal_separator" type="invalid"/>
<Option value="6" name="decimals" type="int"/>
<Option value="0" name="direction_format" type="int"/>
<Option value="0" name="rounding_type" type="int"/>
<Option value="false" name="show_plus" type="bool"/>
<Option value="true" name="show_thousand_separator" type="bool"/>
<Option value="false" name="show_trailing_zeros" type="bool"/>
<Option name="thousand_separator" type="invalid"/>
</Option>
</BearingFormat>
<GeographicCoordinateFormat id="geographiccoordinate">
<Option type="Map">
<Option value="DecimalDegrees" name="angle_format" type="QString"/>
<Option name="decimal_separator" type="invalid"/>
<Option value="6" name="decimals" type="int"/>
<Option value="0" name="rounding_type" type="int"/>
<Option value="false" name="show_leading_degree_zeros" type="bool"/>
<Option value="false" name="show_leading_zeros" type="bool"/>
<Option value="false" name="show_plus" type="bool"/>
<Option value="false" name="show_suffix" type="bool"/>
<Option value="true" name="show_thousand_separator" type="bool"/>
<Option value="false" name="show_trailing_zeros" type="bool"/>
<Option name="thousand_separator" type="invalid"/>
</Option>
</GeographicCoordinateFormat>
<CoordinateCustomCrs>
<spatialrefsys nativeFormat="Wkt">
<wkt>GEOGCRS["WGS 84",ENSEMBLE["World Geodetic System 1984 ensemble",MEMBER["World Geodetic System 1984 (Transit)",MEMBER["World Geodetic System 1984 (G730)",MEMBER["World Geodetic System 1984 (G873)",MEMBER["World Geodetic System 1984 (G1150)",MEMBER["World Geodetic System 1984 (G1674)",MEMBER["World Geodetic System 1984 (G1762)"]],MEMBER["World Geodetic System 1984 (G2139)"],ELLIPSOID["WGS 84",6378137,298.257223563,LENGTHUNIT["metre",1]],ENSEMBLEACCURACY[2.0]],PRIMEM["Greenwich",0,ANGLEUNIT["degree",0.0174532925199433]],CS[ellipsoidal,2],AXIS["geodetic latitude (Lat)",north,ORDER[1],ANGLEUNIT["degree",0.0174532925199433]],AXIS["geodetic longitude (Lon)",east,ORDER[2],ANGLEUNIT["degree",0.0174532925199433]],USAGE[SCOPE["Horizontal component of 3D system."],AREA["World."],BBOX[-90,-180,90,180]],ID["EPSG",4326]]</wkt>
<proj4>+proj=longlat +datum=WGS84 +no_defs</proj4>
<srsid>3452</srsid>
<srid>4326</srid>
<authid>EPSG:4326</authid>
<description>WGS 84</description>
<projectionacronym>longlat</projectionacronym>
<ellipsoidacronym>EPSG:7030</ellipsoidacronym>
<geographicflag>true</geographicflag>
</spatialrefsys>
</CoordinateCustomCrs>
</ProjectDisplaySettings>
</qgis>

```